

Essentials of Geology

S E C O N D E D I T I O N

Reed Wicander & James S. Monroe

CENTRAL MICHIGAN UNIVERSITY



Wadsworth Publishing Company

I(T)P® An International Thomson Publishing Company

Belmont, CA • Albany, NY • Boston • Cincinnati • Johannesburg • London • Madrid • Melbourne
Mexico City • New York • Pacific Grove, CA • Scottsdale, AZ • Singapore • Tokyo • Toronto

Contents

CHAPTER 1

Understanding Earth: An Introduction to Physical Geology 2

PROLOGUE	3	PLATE TECTONIC THEORY	13
INTRODUCTION TO EARTH SYSTEMS	5	THE ROCK CYCLE	15
WHAT IS GEOLOGY?	7	The Rock Cycle and Plate Tectonics	17
GEOLOGY AND THE HUMAN EXPERIENCE	8	GEOLOGIC TIME AND UNIFORMITARIANISM	17
HOW GEOLOGY AFFECTS OUR EVERYDAY LIVES	8	CHAPTER SUMMARY	19
THE ORIGIN OF THE SOLAR SYSTEM AND THE DIFFERENTIATION OF EARLY EARTH	9	IMPORTANT TERMS	19
EARTH AS A DYNAMIC PLANET	10	REVIEW QUESTIONS	20
GEOLOGY AND THE FORMULATION OF THEORIES	11	POINTS TO PONDER	20
<i>Perspective 1.1 The Aral Sea</i>	12	WORLD WIDE WEB ACTIVITIES	21
		CD-ROM EXPLORATION	21

CHAPTER 2

Plate Tectonics: A Unifying Theory 22

PROLOGUE	23	OCEANIC-CONTINENTAL BOUNDARIES	35
INTRODUCTION	25	CONTINENTAL-CONTINENTAL BOUNDARIES	37
EARLY IDEAS ABOUT CONTINENTAL DRIFT	25	Transform Boundaries	38
THE EVIDENCE FOR CONTINENTAL DRIFT	26	PLATE MOVEMENT AND MOTION	38
Continental Fit	26	Hot Spots and Absolute Motion	39
Similarity of Rock Sequences and Mountain Ranges	26	THE DRIVING MECHANISM OF PLATE TECTONICS	39
Glacial Evidence	27	PLATE TECTONICS AND THE DISTRIBUTION OF NATURAL RESOURCES	41
Fossil Evidence	27	CHAPTER SUMMARY	42
Paleomagnetism and Polar Wandering	29	IMPORTANT TERMS	42
MAGNETIC REVERSALS AND SEAFLOOR SPREADING	30	REVIEW QUESTIONS	43
PLATE TECTONIC THEORY	32	POINTS TO PONDER	44
PLATE BOUNDARIES	32	WORLD WIDE WEB ACTIVITIES	44
Divergent Boundaries	33	CD-ROM EXPLORATION	45
Convergent Boundaries	33		
<i>Perspective 2.1 The Supercontinent Cycle</i>	34		
OCEANIC-OCEANIC BOUNDARIES	35		

CHAPTER 3**Minerals****46**

PROLOGUE	47	PHYSICAL PROPERTIES OF MINERALS	59
INTRODUCTION	50	Color and Luster	60
MATTER AND ITS COMPOSITION	50	Crystal Form	60
Elements and Atoms	50	Cleavage and Fracture	61
Bonding and Compounds	51	Hardness	62
IONIC BONDING	52	Specific Gravity	62
COVALENT BONDING	53	Other Properties	62
METALLIC AND VAN DER WAALS BONDS	53	ORIGIN OF MINERALS	62
MINERALS	54	ROCK-FORMING MINERALS	63
Naturally Occurring, Inorganic Substances	54	MINERAL RESOURCES AND RESERVES	63
The Nature of Crystals	54	CHAPTER SUMMARY	65
Chemical Composition	54	IMPORTANT TERMS	65
Perspective 3.1 Gold	56	REVIEW QUESTIONS	65
Physical Properties	57	POINTS TO PONDER	66
MINERAL DIVERSITY	57	WORLD WIDE WEB ACTIVITIES	66
MINERAL GROUPS	57	CD-ROM EXPLORATION	67
Silicate Minerals	58		
Other Mineral Groups	59		

CHAPTER 4**Igneous Rocks and
Intrusive Igneous Activity****68**

PROLOGUE	69	RHYOLITE-GRANITE	78
INTRODUCTION	70	PEGMATITE	79
MAGMA AND LAVA	70	OTHER IGNEOUS ROCKS	79
Composition	71	INTRUSIVE IGNEOUS BODIES: PLUTONS	80
Temperature	71	Dikes and Sills	80
Viscosity	71	Laccoliths	81
THE ORIGIN AND EVOLUTION OF MAGMA	71	Volcanic Pipes and Necks	81
Bowen's Reaction Series	72	Batholiths and Stocks	81
Magma at Spreading Ridges	73	Perspective 4.1 Shiprock, New Mexico	82
Subduction Zones and the Origin of Magma	73	MECHANICS OF BATHOLITH EMPLACEMENT	83
Compositional Changes in Magma	74	CHAPTER SUMMARY	84
IGNEOUS ROCKS	76	IMPORTANT TERMS	85
Textures	76	REVIEW QUESTIONS	85
Composition	77	POINTS TO PONDER	86
Classification	77	WORLD WIDE WEB ACTIVITIES	86
ULTRAMAFIC ROCKS	78	CD-ROM EXPLORATION	87
BASALT-GABBRO	78		
ANDESITE-DIORITE	78		

CHAPTER 5**Volcanism****88**

PROLOGUE	89
INTRODUCTION	91
VOLCANISM	92
Volcanic Gases	92
Lava Flows and Pyroclastic Materials	94



Volcanoes	97
SHIELD VOLCANOES	97
CINDER CONES	99
COMPOSITE VOLCANOES	99
LAVA DOMES	100
Perspective 5.1 Eruptions of Cascade Range Volcanoes	102
Monitoring Volcanoes and Forecasting Eruptions	103
Fissure Eruptions	104
Pyroclastic Sheet Deposits	105
DISTRIBUTION OF VOLCANOES	106
PLATE TECTONICS, VOLCANOES, AND PLUTONS	106
CHAPTER SUMMARY	108
IMPORTANT TERMS	108
REVIEW QUESTIONS	109
POINTS TO PONDER	109
WORLD WIDE WEB ACTIVITIES	110
CD-ROM EXPLORATION	111

CHAPTER 6**Weathering, Erosion, and Soil****112**

PROLOGUE	113
INTRODUCTION	115
MECHANICAL WEATHERING	115
Frost Action	116
Pressure Release	117
Thermal Expansion and Contraction	118
Salt Crystal Growth	118
Activities of Organisms	118
CHEMICAL WEATHERING	119
Solution	119
Oxidation	120
Hydrolysis	121
FACTORS CONTROLLING THE RATE OF CHEMICAL WEATHERING	121
Particle Size	121
Climate	121
Perspective 6.1 Acid Rain	122
Parent Material	124


SOIL	125
THE SOIL PROFILE	125
FACTORS CONTROLLING SOIL FORMATION	126
Climate	126
Parent Material	127
Organic Activity	128
Relief and Slope	128
Time	128
SOIL DEGRADATION	128
WEATHERING AND MINERAL RESOURCES	130
CHAPTER SUMMARY	131
IMPORTANT TERMS	131
REVIEW QUESTIONS	132
POINTS TO PONDER	132
WORLD WIDE WEB ACTIVITIES	133
CD-ROM EXPLORATION	133

CHAPTER 7

Sediment and Sedimentary Rocks

134

PROLOGUE	135	Uranium	150
INTRODUCTION	137	Banded Iron Formation	151
SEDIMENT TRANSPORT AND DEPOSITION	138	CHAPTER SUMMARY	152
LITHIFICATION: SEDIMENT TO SEDIMENTARY ROCK	139	IMPORTANT TERMS	152
SEDIMENTARY ROCKS	140	REVIEW QUESTIONS	153
Detrital Sedimentary Rocks	140	POINTS TO PONDER	153
CONGLOMERATE AND SEDIMENTARY BRECCIA	140	WORLD WIDE WEB ACTIVITIES	154
SANDSTONE	141	CD-ROM EXPLORATION	155
MUDROCK	141		
Chemical and Biochemical Sedimentary Rocks	141		
LIMESTONE AND DOLOSTONE	142		
EVAPORITES	142		
CHERT	142		
COAL	142		
READING THE STORY IN ROCKS	143		
Sedimentary Structures	143		
Fossils	146		
Environment of Deposition	146		
SEDIMENTS, SEDIMENTARY ROCKS, AND NATURAL RESOURCES	147		
Perspective 7.1 The Abundance of Fossils	148		
Petroleum and Natural Gas	149		



CHAPTER 8

Metamorphism and Metamorphic Rocks

156


PROLOGUE	157	METAMORPHIC ZONES	168
INTRODUCTION	159	METAMORPHISM AND PLATE TECTONICS	169
THE AGENTS OF METAMORPHISM	159	METAMORPHISM AND NATURAL RESOURCES	170
Perspective 8.1 Asbestos	160	CHAPTER SUMMARY	171
Heat	161	IMPORTANT TERMS	171
Pressure	161	REVIEW QUESTIONS	171
Fluid Activity	161	POINTS TO PONDER	172
TYPES OF METAMORPHISM	162	WORLD WIDE WEB ACTIVITIES	172
Contact Metamorphism	162	CD-ROM EXPLORATION	173
Dynamic Metamorphism	164		
Regional Metamorphism	164		
CLASSIFICATION OF METAMORPHIC ROCKS	165		
Foliated Metamorphic Rocks	165		
Nonfoliated Metamorphic Rocks	167		

CHAPTER 9

Earthquakes and Earth's Interior

174

PROLOGUE	175	Locating an Earthquake	183
INTRODUCTION	177	Measuring Earthquake Intensity and Magnitude	183
ELASTIC REBOUND THEORY	178	THE DESTRUCTIVE EFFECTS OF EARTHQUAKES	185
SEISMOLOGY	178	Perspective 9.1 Designing Earthquake-Resistant Structures	188
The Frequency and Distribution of Earthquakes	180	EARTHQUAKE PREDICTION	190
Seismic Waves	181	EARTHQUAKE CONTROL	191
		EARTH'S INTERIOR	192
		The Core	193
		The Mantle	194
		Seismic Tomography	194
		EARTH'S INTERNAL HEAT	195
		CHAPTER SUMMARY	196
		IMPORTANT TERMS	196
		REVIEW QUESTIONS	197
		POINTS TO PONDER	197
		WORLD WIDE WEB ACTIVITIES	198
		CD-ROM EXPLORATION	199



CHAPTER 10

Deformation and Mountain Building

200

PROLOGUE	201	MOUNTAIN BUILDING: OROGENY	211
INTRODUCTION	202	Orogenies at Oceanic-Oceanic Plate Boundaries	212
DEFORMATION	203	Orogenies at Oceanic-Continental Plate Boundaries	213
Strike and Dip	204	Orogenies at Continental-Continental Plate Boundaries	214
Folds	204	MICROPLATE TECTONICS AND MOUNTAIN BUILDING	214
MONOCLINES, ANTICLINES, AND SYNCLINES	204	MEASURING GRAVITY AND THE PRINCIPLE OF ISOSTASY	215
PLUNGING FOLDS	206	CHAPTER SUMMARY	218
DOMES AND BASINS	206	IMPORTANT TERMS	218
Joints	207	REVIEW QUESTIONS	219
Faults	207	POINTS TO PONDER	220
Perspective 10.1 Folding, Joints, and Arches	208	WORLD WIDE WEB ACTIVITIES	220
DIP-SLIP FAULTS	209	CD-ROM EXPLORATION	221
STRIKE-SLIP FAULTS	209		
OBLIQUE-SLIP FAULTS	209		
MOUNTAINS	209		
Types of Mountains	210		

CHAPTER 11

Mass Wasting

222

PROLOGUE	223
INTRODUCTION	224
FACTORS INFLUENCING MASS WASTING	225
Slope Angle	226
Weathering and Climate	226
Water Content	227
Vegetation	227
Overloading	227
Perspective 11.1 The Tragedy at Aberfan, Wales	228
Geology and Slope Stability	229
Triggering Mechanisms	229
TYPES OF MASS WASTING	230
Falls	230
Slides	231
Flows	231
Complex Movements	236

RECOGNIZING AND MINIMIZING THE EFFECTS OF MASS MOVEMENTS	236
CHAPTER SUMMARY	239
IMPORTANT TERMS	239
REVIEW QUESTIONS	240
POINTS TO PONDER	240
WORLD WIDE WEB ACTIVITIES	241
CD-ROM EXPLORATION	241



CHAPTER 12

Running Water

242

PROLOGUE	243
INTRODUCTION	245
THE HYDROLOGIC CYCLE	246
RUNNING WATER	247
Stream Gradient, Velocity, and Discharge	247
STREAM EROSION	248
TRANSPORT OF SEDIMENT LOAD	249
STREAM DEPOSITION	250
Braided Streams and Their Deposits	250
Meandering Streams and Their Deposits	251
Floods and Floodplain Deposits	251
Deltas	253
Perspective 12.1 Predicting and Controlling Floods	254
Alluvial Fans	257

DRAINAGE BASINS AND DRAINAGE PATTERNS	257
BASE LEVEL	259
THE GRADED STREAM	261
DEVELOPMENT OF STREAM VALLEYS	261
Stream Terraces	262
Incised Meanders	263
CHAPTER SUMMARY	264
IMPORTANT TERMS	264
REVIEW QUESTIONS	265
POINTS TO PONDER	265
WORLD WIDE WEB ACTIVITIES	266
CD-ROM EXPLORATION	266

CHAPTER 13**Groundwater****268**


PROLOGUE	269	HOT SPRINGS AND GEYSERS	281
INTRODUCTION	270	Perspective 13.1 Radioactive-Waste Disposal	282
GROUNDWATER AND THE HYDROLOGIC CYCLE	270	Geothermal Energy	286
POROSITY AND PERMEABILITY	271	CHAPTER SUMMARY	287
THE WATER TABLE	272	IMPORTANT TERMS	287
GROUNDWATER MOVEMENT	272	REVIEW QUESTIONS	288
SPRINGS, WATER WELLS, AND ARTESIAN SYSTEMS	272	POINTS TO PONDER	288
Springs	273	WORLD WIDE WEB ACTIVITIES	289
Water Wells	274	CD-ROM EXPLORATION	290
Artesian Systems	274		
GROUNDWATER EROSION AND DEPOSITION	275		
Sinkholes and Karst Topography	275		
Caves and Cave Deposits	276		
MODIFICATIONS OF THE GROUNDWATER SYSTEM AND THEIR EFFECTS	277		
Lowering of the Water Table	278		
Saltwater Incursion	279		
Subsidence	279		
Groundwater Contamination	280		

**CHAPTER 14****Glaciers and Glaciation****292**

PROLOGUE	293	LATERAL AND MEDIAL MORAINES	305
INTRODUCTION	294	DRUMLINS	306
GLACIERS AND THE HYDROLOGIC CYCLE	295	Landforms Composed of Stratified Drift	306
THE ORIGIN OF GLACIAL ICE	295	OUTWASH PLAINS AND VALLEY TRAINS	306
TYPES OF GLACIERS	296	KAMES AND ESKERS	306
THE GLACIAL BUDGET	296	Glacial Lakes and Their Deposits	306
RATES OF GLACIAL MOVEMENT	298	CAUSES OF GLACIATION	307
GLACIAL EROSION AND TRANSPORT	299	The Milankovitch Theory	309
Perspective 14.1 Surging Glaciers	300	Short-Term Climatic Events	310
Erosional Landforms of Valley Glaciers	301	CHAPTER SUMMARY	310
U-SHAPED GLACIAL TROUGHS	301	IMPORTANT TERMS	311
HANGING VALLEYS	302	REVIEW QUESTIONS	311
CIRQUES, ARÊTES, AND HORNS	302	POINTS TO PONDER	312
Erosional Landforms of Continental Glaciers	303	WORLD WIDE WEB ACTIVITIES	312
GLACIAL DEPOSITS	303	CD-ROM EXPLORATION	313
Landforms Composed of Till	304		
END MORAINES	304		

CHAPTER 15**The Work of Wind and Deserts****314**

PROLOGUE	315	DESERT LANDFORMS	325
INTRODUCTION	317	Perspective 15.1 Petroglyphs	326
SEDIMENT TRANSPORT BY WIND	317	CHAPTER SUMMARY	330
Bed Load	317	IMPORTANT TERMS	330
Suspended Load	318	REVIEW QUESTIONS	331
WIND EROSION	318	POINTS TO PONDER	331
Abrasion	318	WORLD WIDE WEB ACTIVITIES	332
Deflation	319	CD-ROM EXPLORATION	332
WIND DEPOSITS	319		
The Formation and Migration of Dunes	319		
Dune Types	320		
Loess	322		
AIR-PRESSURE BELTS AND GLOBAL WIND PATTERNS	322		
THE DISTRIBUTION OF DESERTS	323		
CHARACTERISTICS OF DESERTS	324		
Temperature and Vegetation	324		
Weathering and Soils	324		
Mass Wasting, Streams, and Groundwater	325		
Wind	325		

**CHAPTER 16****The Seafloor, Shorelines,
and Shoreline Processes****334**

PROLOGUE	335	SHORELINE DEPOSITION	347
INTRODUCTION	337	Beaches	347
EXPLORING THE SEAFLOOR	337	Spits, Baymouth Bars, and Barrier Islands	348
SEAFLOOR TOPOGRAPHY	338	The Nearshore Sediment Budget	349
Continental Margins	338	Perspective 16.1 Cape Cod, Massachusetts	350
The Deep-Ocean Basin	340	SHORELINE EROSION	353
DEEP-SEA SEDIMENTATION	340	Wave-Cut Platforms and Associated Landforms	353
REEFS	341	TYPES OF COASTS	353
SHORELINES AND SHORELINE PROCESSES	342	RESOURCES FROM THE SEA	355
Tides	342	CHAPTER SUMMARY	356
Waves	344	IMPORTANT TERMS	357
WAVE GENERATION	344	REVIEW QUESTIONS	357
SHALLOW-WATER WAVES AND BREAKERS	344	POINTS TO PONDER	358
Nearshore Currents	345	WORLD WIDE WEB ACTIVITIES	358
WAVE REFRACTION AND LONGSHORE CURRENT	345	CD-ROM EXPLORATION	359
RIP CURRENTS	346		

CHAPTER 17**Geologic Time:
Concepts and Principles****360**

PROLOGUE	361	PERSPECTIVE 17.1 RADON: THE SILENT KILLER	372
INTRODUCTION	362	Sources of Uncertainty	375
EARLY CONCEPTS OF GEOLOGIC TIME AND THE AGE OF EARTH	363	Long-Lived Radioactive Isotope Pairs	376
JAMES HUTTON AND THE RECOGNITION OF GEOLOGIC TIME	364	Carbon 14 Dating Method	377
RELATIVE-DATING METHODS	364	DEVELOPMENT OF THE GEOLOGIC TIME SCALE	377
Fundamental Principles of Relative Dating	364	CHAPTER SUMMARY	378
Unconformities	366	IMPORTANT TERMS	379
CORRELATION	367	REVIEW QUESTIONS	379
ABSOLUTE-DATING METHODS	368	POINTS TO PONDER	380
Atoms, Elements, and Isotopes	369	WORLD WIDE WEB ACTIVITIES	380
Radioactive Decay and Half-Lives	370	CD-ROM EXPLORATION	381

CHAPTER 18**Earth History****382**

PROLOGUE	383	THE BREAKUP OF PANGAEA	401
INTRODUCTION	384	THE MESOZOIC HISTORY OF NORTH AMERICA	401
PRECAMBRIAN EARTH HISTORY	384	Eastern Coastal Region	401
The Origin and Evolution of Continents	385	Gulf Coastal Region	403
Shields and Cratons	385	Western Region	404
Archean Earth History	385	Perspective 18.1 Petrified Forest National Park	407
Proterozoic Earth History	386	MESOZOIC MINERAL RESOURCES	408
PRECAMBRIAN MINERAL RESOURCES	388	CENOZOIC EARTH HISTORY	408
PALEOZOIC PALEOGEOGRAPHY	390	Cenozoic Plate Tectonics and Orogeny	409
PALEOZOIC EVOLUTION OF NORTH AMERICA	390	The North American Cordillera	410
The Sauk Sequence	393	The Gulf Coastal Plain	410
The Tiptecanoe Sequence	393	Eastern North America	411
The Kaskaskia Sequence	394	PLEISTOCENE GLACIATION	412
The Absaroka Sequence	395	CENOZOIC MINERAL RESOURCES	412
HISTORY OF THE PALEOZOIC MOBILE BELTS	398	CHAPTER SUMMARY	413
Appalachian Mobile Belt	398	IMPORTANT TERMS	414
Cordilleran Mobile Belt	399	REVIEW QUESTIONS	414
Ouachita Mobile Belt	399	POINTS TO PONDER	415
PALEOZOIC MICROPLATES AND THE FORMATION OF PANGAEA	400	WORLD WIDE WEB ACTIVITIES	416
PALEOZOIC MINERAL RESOURCES	401	CD-ROM EXPLORATION	417

CHAPTER 19

Life History

418

PROLOGUE	419	Perspective 19.1 Mary Anning's Contributions of Paleontology	432
INTRODUCTION	421	Birds	433
PRECAMBRIAN LIFE	421	Mammals	434
PALEOZOIC LIFE	422	Plants	435
Cambrian Marine Invertebrate Community	423	Cretaceous Mass Extinctions	435
Ordovician Marine Invertebrate Community	423	CENOZOIC LIFE	436
Silurian and Devonian Marine Invertebrate Community	424	Mammals	436
Carboniferous and Permian Marine Invertebrate Community	424	Primate Evolution	438
The Permian Marine Invertebrate Extinction Event	424	CHAPTER SUMMARY	439
Vertebrate Evolution	425	IMPORTANT TERMS	440
Plant Evolution	426	REVIEW QUESTIONS	440
MESOZOIC LIFE	428	POINTS TO PONDER	441
Marine Invertebrates	428	CD-ROM EXPLORATION	441
Reptiles	428	WORLD WIDE WEB ACTIVITIES	442
ARCHOSAURS AND THE ORIGIN OF DINOSAURS	428		
DINOSAURS	428		
WARM-BLOODED DINOSAURS	428		
FLYING REPTILES	431		
MARINE REPTILES	431		



EPILOGUE

444

CD-ROM EXPLORATION	447
--------------------	-----

APPENDIX A: ENGLISH-METRIC CONVERSION CHART	A1
APPENDIX B: PERIODIC TABLE OF THE ELEMENTS	A2
APPENDIX C: MINERAL IDENTIFICATION TABLES	A4
APPENDIX D: TOPOGRAPHIC MAPS	A8
MULTIPLE-CHOICE REVIEW QUESTIONS	A12
GLOSSARY	G1
ADDITIONAL READINGS	AR1
CREDITS	C1
INDEX	I1